Hydrant Zone 2

From Martin Luther King Blvd. to 21st St., from the River to Central Ave. This zone will also include from Martin Luther King Blvd. to 17th St., from Central Ave. to Lexington Ave., including Mid-Town Shopping Plaza.

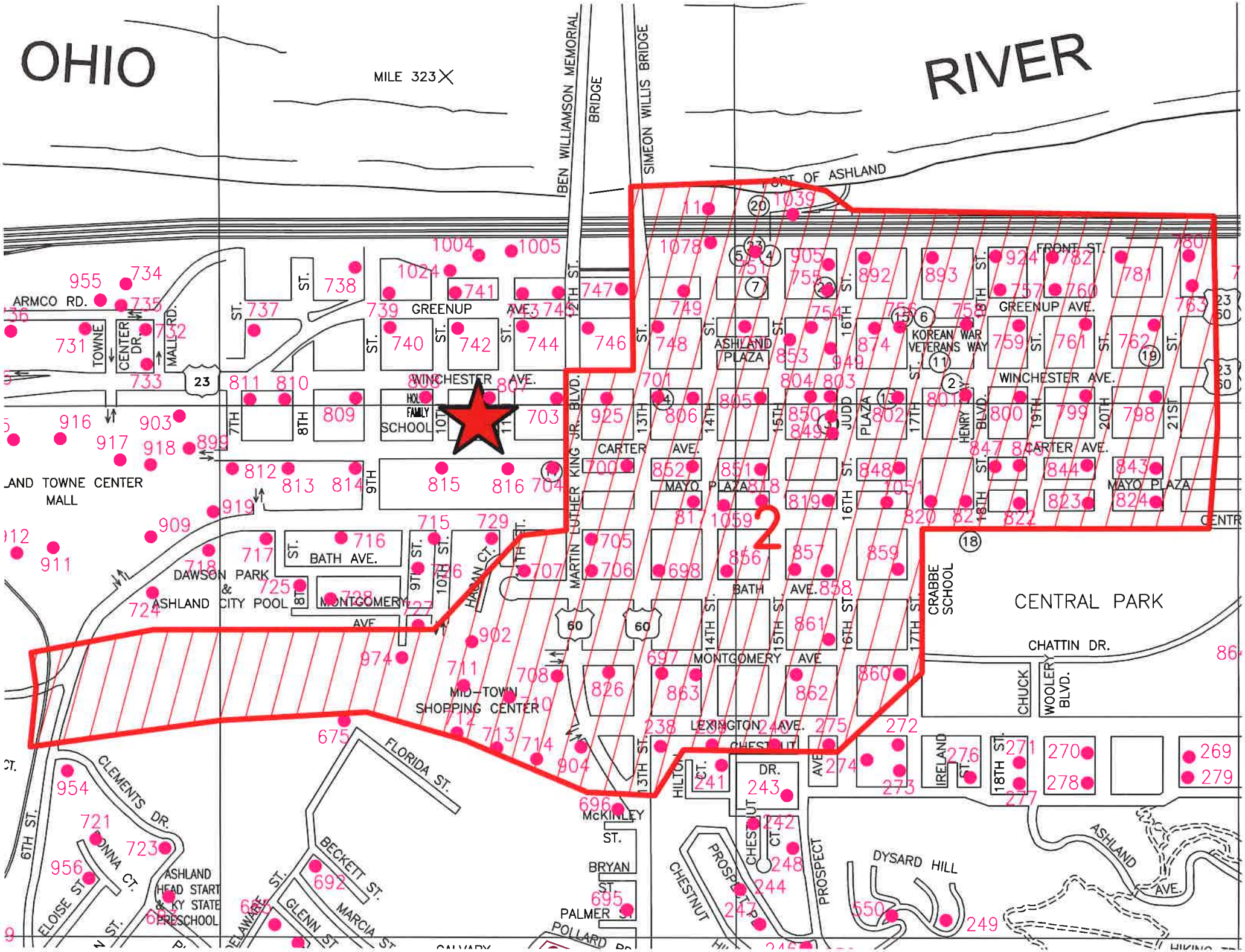
OHIO
RIVER
MILE 323
BEN WILLIAMSON MEMORIAL BRIDGE
SIMEON WILLIS BRIDGE
PORT OF ASHLAND
ARMCO RD.
TOWNE CENTER DR.
MALL RD.
GREENUP AVE.
WINCHESTER AVE.
HOLY FAMILY SCHOOL
CARTER AVE.
MAYO PLAZA
ASHLAND PLAZA
KOREAN WAR VETERANS WAY
FRONT ST.
HENRY BLVD.
JUDD PLAZA
MARTIN LUTHER KING JR. BLVD.
LAND TOWNE CENTER MALL
DAWSON PARK & ASHLAND CITY POOL
BATH AVE.
MONTGOMERY AVE
HAGAN CT.
MID-TOWN SHOPPING CENTER
LEXINGTON AVE.
CHESTNUT DR.
CHESTNUT CT.
PROSPECT
CRABBE SCHOOL
CENTRAL PARK
CHATTIN DR.
CHUCK WOOLERY BLVD.
IRELAND ST.
DYSARD HILL
ASHLAND AVE.
FLORIDA ST.
CLEMENTS DR.
BECKETT ST.
GLENN ST.
MARCIA ST.
ELOISE ST.
6TH ST.
ASHLAND HEAD START & KY STATE PRESCHOOL
McKINLEY ST.
BRYAN ST.
PALMER ST.
POLLARD RD.
HILTON CT.
7TH ST.
8TH ST.
9TH ST.
10TH ST.
11TH ST.
12TH ST.
13TH ST.
14TH ST.
15TH ST.
16TH ST.
17TH ST.
18TH ST.
19TH ST.
20TH ST.
21ST ST.
23
60
2

Hydrant Zone 5

From 31st St. following Winchester Ave. to the Water Treatment Plant. From Winchester Ave. and Blackburn Ave. following Blackburn Ave. to Belmont St. From Belmont St. to 29th including neighborhoods to the east of Belmont St. This zone will include Debord Hill Apartments.

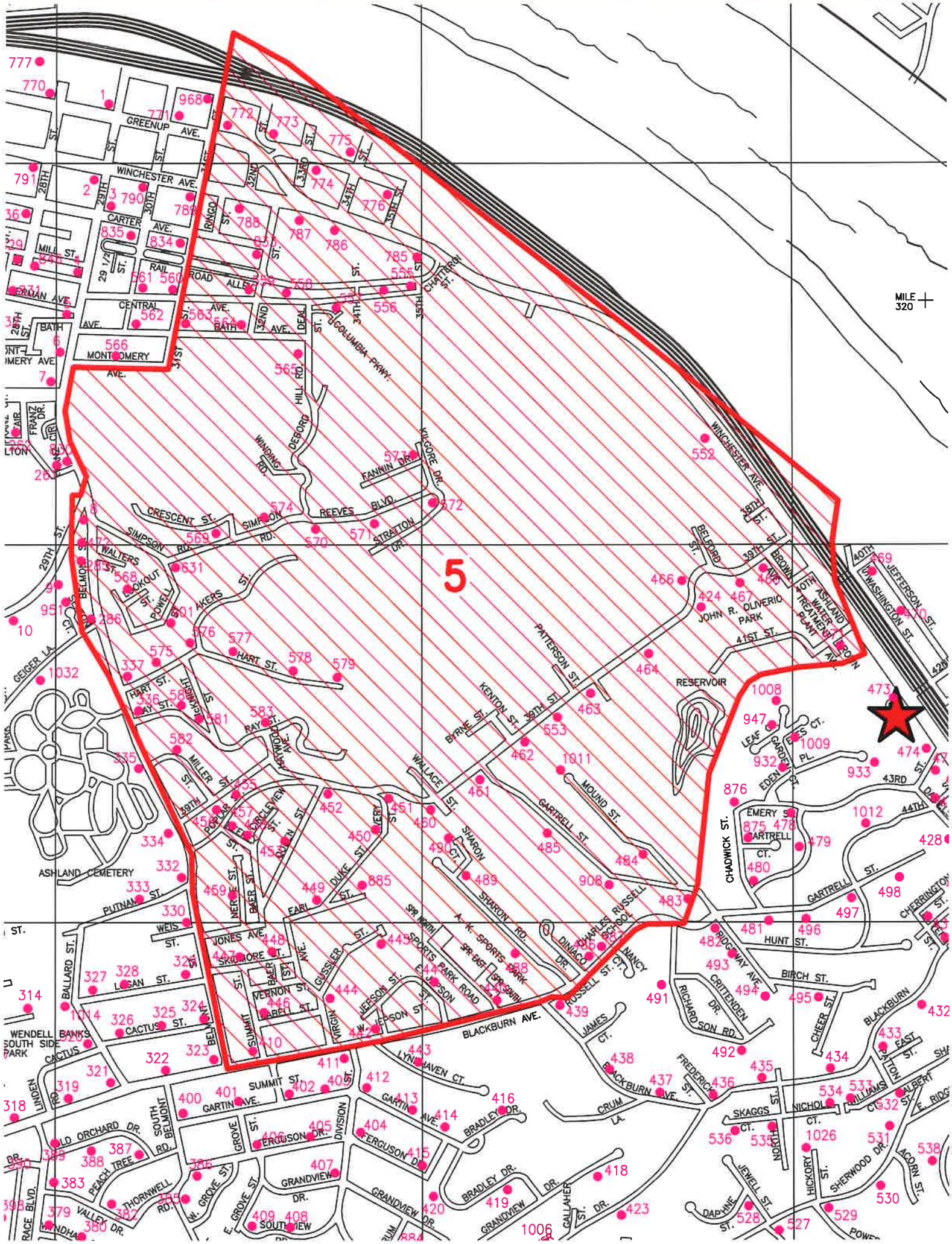
5
MILE 320
GREENUP AVE.
WINCHESTER AVE.
CARTER AVE.
MILL ST.
RAIL ROAD ALLEY
CENTRAL AVE.
BATH AVE.
MONTGOMERY AVE.
COLUMBIA PKWY.
DEBORD HILL RD.
WINDING RD.
VILGORE DR.
FANNIN DR.
REEVES BLVD.
STRATTON DR.
CRESCENT ST.
SIMPSON RD.
WALTERS
LOOKOUT ST.
POWELL
AKERS ST.
HART ST.
RAY ST.
MILLER ST.
ASHLAND CEMETERY
PUTNAM ST.
WEIS ST.
JONES AVE.
SKUMORE ST.
LOGAN ST.
CACTUS ST.
WENDELL BANKS SOUTH SIDE PARK
BALLARD ST.
LINDEN RD.
SUMMIT ST.
GARTIN AVE.
OLD ORCHARD DR.
SOUTH BELMONT RD.
PEACH TREE
THORNWELL RD.
VALLEY DR.
GROVE ST.
W. GROVE ST.
E. GROVE ST.
FERGUSON DR.
DIVISION
GRANDVIEW DR.
SOUTHVIEW
BLACKBURN AVE.
LYNCHAVEN CT.
JAMES CT.
CRUM LA.
FREDERICK ST.
SKAGGS CT.
NICHOLS CT.
WILLIAMS CT.
ALBERT ST.
E. RIDGE
BRADLEY DR.
GALLAHER ST.
DAPHNE ST.
JEWELL ST.
HICKORY ST.
SHERWOOD DR.
ACORN ST.
POWE
RIDGEWAY AVE.
BIRCH ST.
CHEER ST.
BLACKBURN
CRITTENDEN DR.
RICHARDSON RD.
HUNT ST.
GARTRELL ST.
CHADWICK ST.
EMERY ST.
GARTRELL CT.
LEAF
GARDEN CT.
EDEN PL.
43RD
44TH
CHERRINGTON ST.
RESERVOIR
JOHN R. OLIVERIO PARK
ASHLAND WATER TREATMENT PLANT
41ST ST.
39TH ST.
38TH ST.
BROWN AVE.
BELFORD ST.
WINCHESTER AVE.
JEFFERSON ST.
WASHINGTON ST.
PATTERSON ST.
KENTON ST.
BYRNE ST.
WALLACE ST.
MOUND ST.
GARTRELL ST.
SHARON CT.
SHARON RD.
CHARLES RUSSELL SCHOOL
DINACO DR.
NANCY
RUSSELL ST.
A. K. SPORTS PARK
SR NORTH
SR EAST
SR SOUTH
SPORTS PARK ROAD
JEFFERSON ST.
W. JEFFERSON ST.
GUSSLER AVE.
VIRGIN
SUMMIT
VERNON ST.
ABELL ST.
BAKER ST.
EARL
DUKE ST.
NERICE ST.
NORTH ST.
POPLAR ST.
CIRCLEVIEW ST.
HAYWOOD AVE.
SICKMISH ST.
HART ST.
GEIGER LA.
BELMONT
29TH ST.
28TH ST.
30TH ST.
31ST ST.
32ND ST.
33RD ST.
34TH ST.
35TH ST.
35ND AVE.
DEAF ST.
CHATTAROI ST.
RINGO ST.
29 1/2 ST.
FRANZ DR.
CIR.

Hydrant Zone 8

13th St. from Shelby to Ramey St, towards Pollard Rd. and back to Blackburn Ave. this zone includes all of Midland Heights.

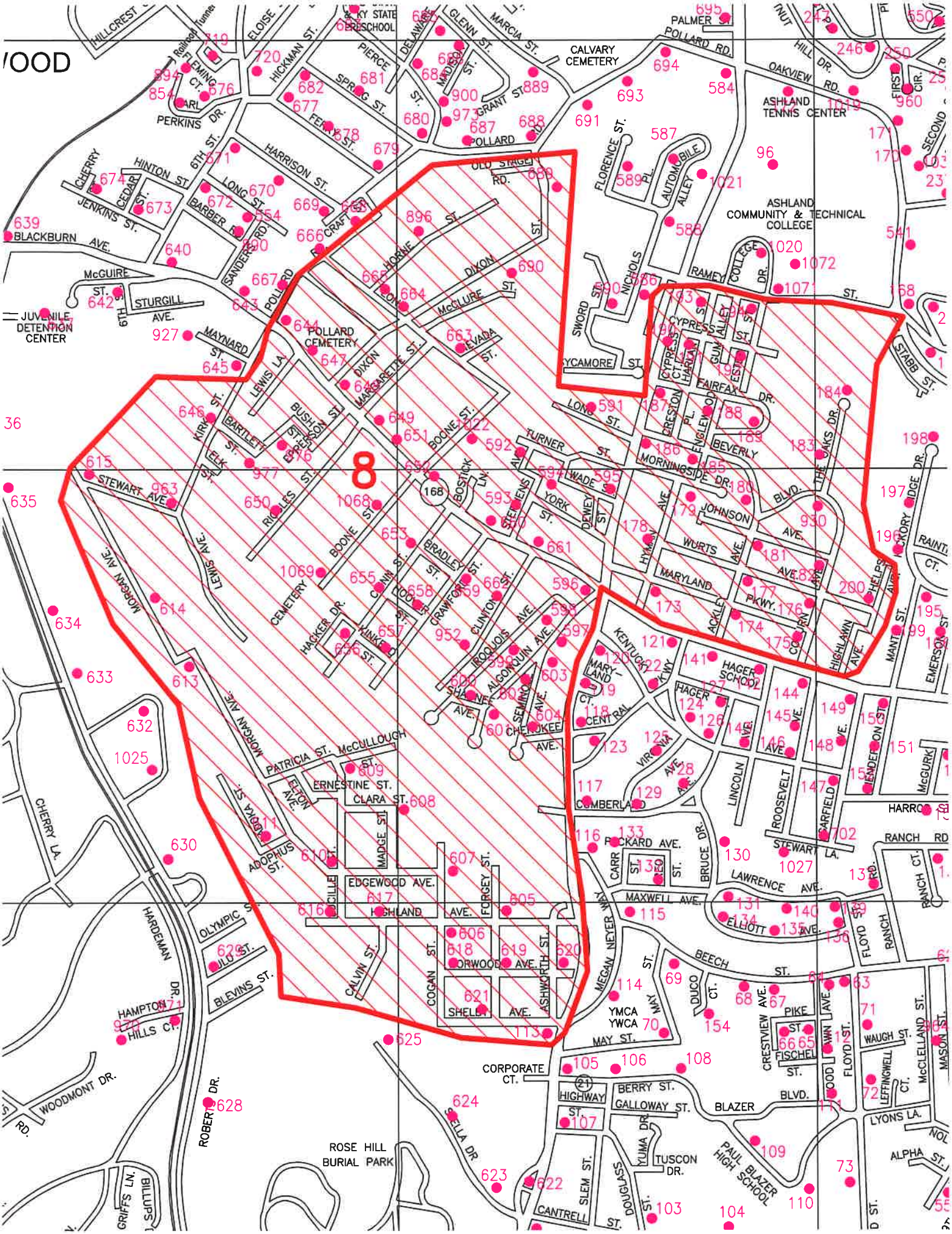

8
CALVARY CEMETERY
ASHLAND TENNIS CENTER
ASHLAND COMMUNITY & TECHNICAL COLLEGE
POLLARD CEMETERY
JUVENILE DETENTION CENTER
ROSE HILL BURIAL PARK
PAUL BLAZER HIGH SCHOOL
YMCA YWCA
HAGER SCHOOL
CORPORATE CT.
BLAZER BLVD.
MAY ST.
BEECH ST.
MAXWELL AVE.
LAWRENCE AVE.
STEWART LA.
RANCH RD
HARRISON ST.
POLLARD RD.
OAKVIEW RD.
PALMER ST.
MORGAN AVE.
CHERRY LA.
HARDEMAN DR.
WOODMONT DR.
ROBERT DR.
CEMETERY
BOONE ST.
LEWIS AVE.
STEWART AVE.
BLACKBURN AVE.
McGUIRE ST.
STURGILL AVE.
MAYNARD ST.
PATRICIA ST.
McCULLOUGH ST.
ERNESTINE ST.
CLARA ST.
EDGEWOOD AVE.
HIGHLAND AVE.
FORWOOD AVE.
SHELBY AVE.
CALVIN ST.
COGAN ST.
ASHWORTH ST.
FORGEY ST.
MADGE ST.
ADOPHUS ST.
OLYMPIC ST.
BLEVINS ST.
HAMPTON HILLS CT.
CARR ST.
BRUCE DR.
LINCOLN
ROOSEVELT
GARFIELD
McGURK
HARRO
RANCH CT.
FLOYD ST.
McCLELLAND ST.
MASON ST.
WAUGH ST.
LEFFINGWELL CT.
LYONS LA.
ALPHA ST.
CRESTVIEW AVE.
PIKE ST.
FISCHEL ST.
DUCO CT.
MEGAN NEYER WAY
YUMA DR.
TUSCON DR.
DOUGLASS ST.
SLEM ST.
CANTRELL ST.
SHELLA DR.
BERRY ST.
GALLOWAY ST.
HIGHWAY ST.
CYPRESS ST.
FAIRFAX DR.
BEVERLY
MORNINGSIDE DR.
JOHNSON AVE.
WURTS AVE.
MARYLAND PKWY.
ACKLEY AVE.
HIGHLAWN AVE.
THE OAKS DR.
HELPS AVE.
MANTI ST.
EMERSON ST.
KENTUCKY KWY.
CENTRAL
VIRGINIA AVE.
CUMBERLAND
PACKARD AVE.
ELLIOTT AVE.
LONG ST.
TURNER ST.
YORK ST.
WADE ST.
DEWEY ST.
HYMAN AVE.
BOSTICK LN.
STEPHENS AVE.
BRADLEY ST.
CRAWFORD ST.
CLINTON ST.
IROQUOIS AVE.
ALGONQUIN AVE.
SHAWNEE AVE.
CHEROKEE AVE.
SEMINOLE AVE.
HACKER DR.
KINKEAD ST.
CONNIN ST.
LOOMIS ST.
BOONE ST.
RICHLES ST.
BARTLETT ST.
ELK ST.
KIRK ST.
LEWIS LA.
BUSH ST.
EPPERSON ST.
MARGARETTE ST.
DIXON
McCLURE ST.
HORNE ST.
LONG ST.
NEVADA ST.
SYCAMORE ST.
SWORD ST.
NICHOLS
RAMEY
COLLEGE DR.
FLORENCE ST.
AUTOMOBILE ALLEY
OLD STAGE RD.
GRANT ST.
MADISON ST.
GLENN ST.
MARCIA ST.
DELAWARE
PIERCE
SPRING ST.
FERRY ST.
HICKMAN ST.
ELOISE
HILLCREST
FLEMING CT.
PERKINS DR.
6TH ST.
HINTON ST.
CEDAR ST.
JENKINS ST.
BARBER RD.
SANDERS RD.
CHERRY
LONG ST.
CRAFT ST.
STABB ST.
SECOND
FIRST CIR.
HILL DR.

Hydrant Zone 11

13th St. from Highway St. to Boy Scout Rd. including Rose Hill School. Out Boy Scout Rd. to Hogsten Dr. From Hogsten Dr. to Lowman Dr. out Tanglewood Dr. to Wildwood Dr. Extending to Robin Lynn Dr. in a straight line to 13th St.

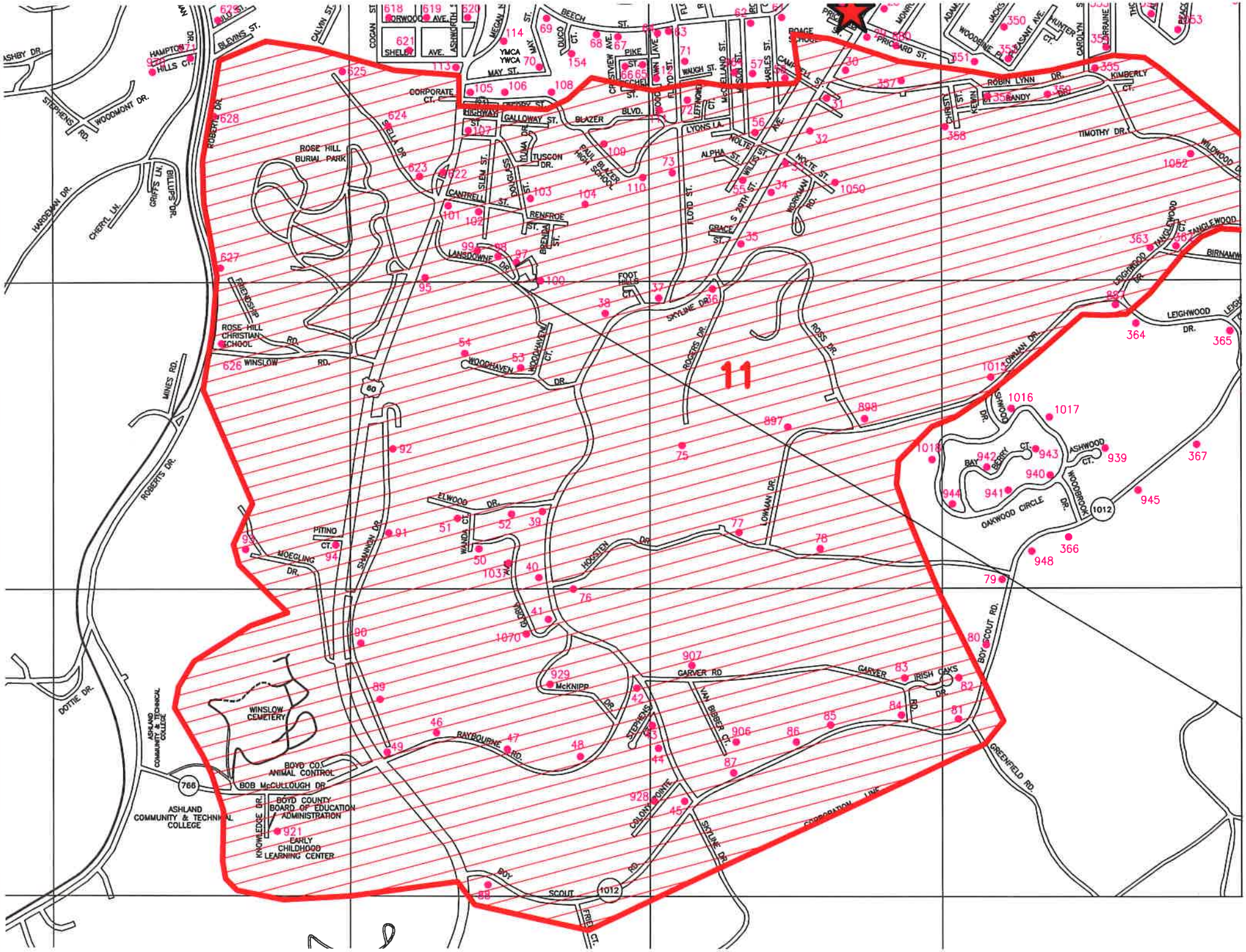
11
ROSE HILL BURIAL PARK
ROSE HILL CHRISTIAN SCHOOL
WINSLOW CEMETERY
ASHLAND COMMUNITY & TECHNICAL COLLEGE
BOYD CO. ANIMAL CONTROL
BOYD COUNTY BOARD OF EDUCATION ADMINISTRATION
EARLY CHILDHOOD LEARNING CENTER
PAUL BLAZER HIGH SCHOOL
ROAGE SCHOOL
YMCA
ROBERTS DR.
MINES RD.
WINSLOW RD.
BOB McCULLOUGH DR.
BOY SCOUT RD.
GREENFIELD RD.
GARVER RD
RAYBOURNE RD.
SKYLINE DR.
CORPORATE CT.
HIGHWAY ST.
GALLOWAY ST.
BLAZER BLVD.
TUSCON DR.
CANTRELL ST.
RENFROE ST.
LANSDOWNE DR.
WOODHAVEN DR.
FOOT HILLS CT.
ROGERS DR.
ROSS DR.
LOWMAN DR.
HOCKSTEN DR.
ELWOOD DR.
PITINO CT.
MOECLING DR.
SHAWNON DR.
McKNIPP DR.
STEPHENS RD.
VAN BIBBER CT.
IRISH OAKS DR.
COLONY POINTE
OAKWOOD CIRCLE
ASHWOOD CT.
WOODBROOK DR.
BAY BERRY CT.
LEIGHWOOD DR.
TANGLEWOOD
TIMOTHY DR.
ROBIN LYNN DR.
KIMBERLY CT.
PRICHARD ST.
WOODBINE PL.
PEASANT AVE.
HUNTER CT.
CAROLYN ST.
LORRAINE
JACKSON
ADAMS
BEECH ST.
PIKE ST.
WAUGH ST.
LYONS LA.
NOLTE ST.
ALPHA ST.
WILLIS ST.
S 20TH ST.
GRACE ST.
WORKMAN RD.
FLOYD ST.
CHARLES ST.
CAMPBELL ST.
MAY ST.
MEGAN ST.
SHELBY AVE.
FORWOOD AVE.
COGAN ST.
CALVIN ST.
SLEVINS ST.
HAMPTON HILLS CT.
STEPHENS RD.
WOODMONT DR.
ASHBY DR.
HARDEMAN DR.
CHERYL LN.
GRIFFS LN.
BILLIPS DR.
DOTTIE DR.
FRIEDSHIP
SHELLA DR.
SIEM ST.
DOUGLAS ST.
BRENDA ST.
DUCO CT.
CRESTVIEW AVE.
MOCKELLAND ST.
SOUTHSIDE
FRIE CT.
60
766
1012